

**4.1.3**




Uppalapadu, Andhra Pradesh, India

53x4+g6c, Uppalapadu, Andhra Pradesh 522611, India

Lat 16.198748° Long 80.055504°

27/05/2025 10:23 AM GMT +05:30

**ROOM NO : 2103**



Uppalapadu, Andhra Pradesh, India

53x4+g6c, Uppalapadu, Andhra Pradesh 522611, India


Lat 16.198699° Long 80.055336°

27/05/2025 10:23 AM GMT +05:30

**ROOM NO : 2105 A**



  
Principal  
NARASARAOPETA ENGINEERING COLLEGE  
(AUTONOMOUS)  
NARASARAOPET - 522 601, Palnadu (Dist) A.P.



Uppalapadu, Andhra Pradesh, India

53x4+g6c, Uppalapadu, Andhra Pradesh 522611, India

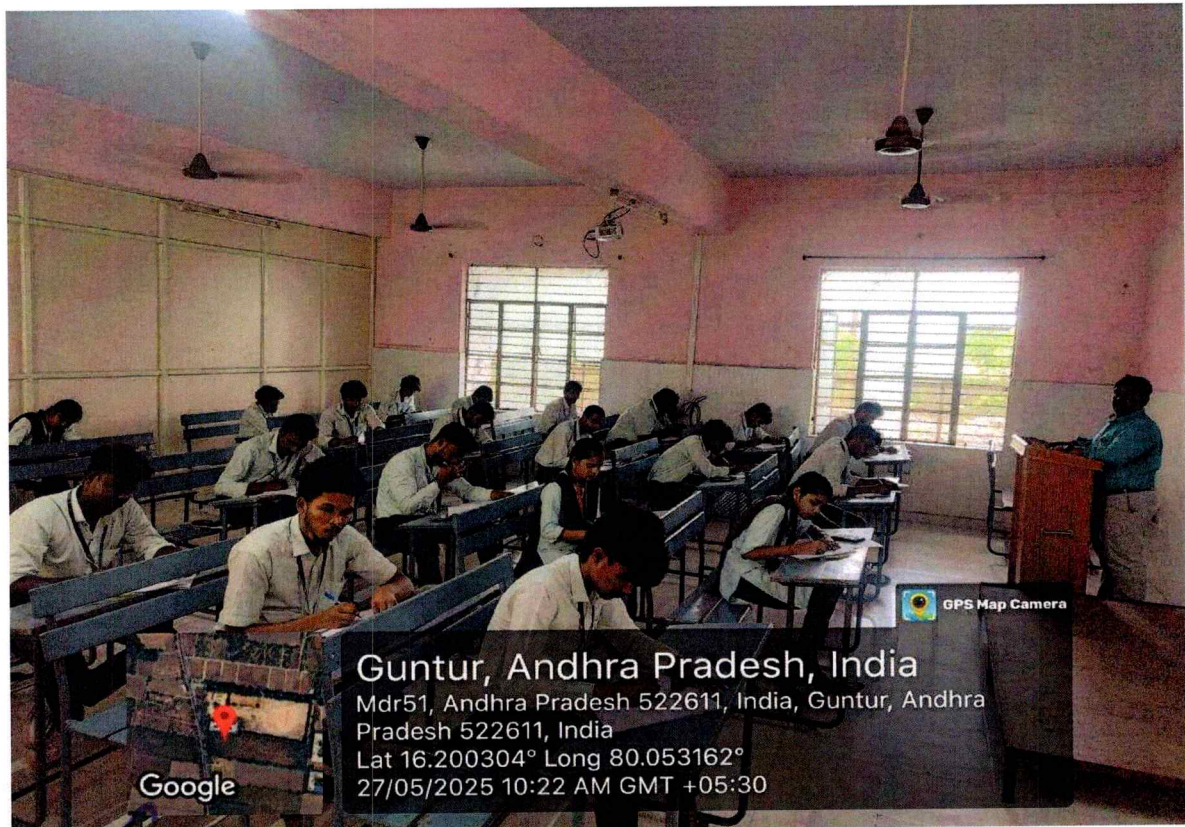
Lat 16.198686° Long 80.055317°

27/05/2025 10:22 AM GMT +05:30

Google

GPS Map Camera

**ROOM NO : 2105 B**



Guntur, Andhra Pradesh, India

Mdr51, Andhra Pradesh 522611, India, Guntur, Andhra Pradesh 522611, India


Lat 16.200304° Long 80.053162°

27/05/2025 10:22 AM GMT +05:30

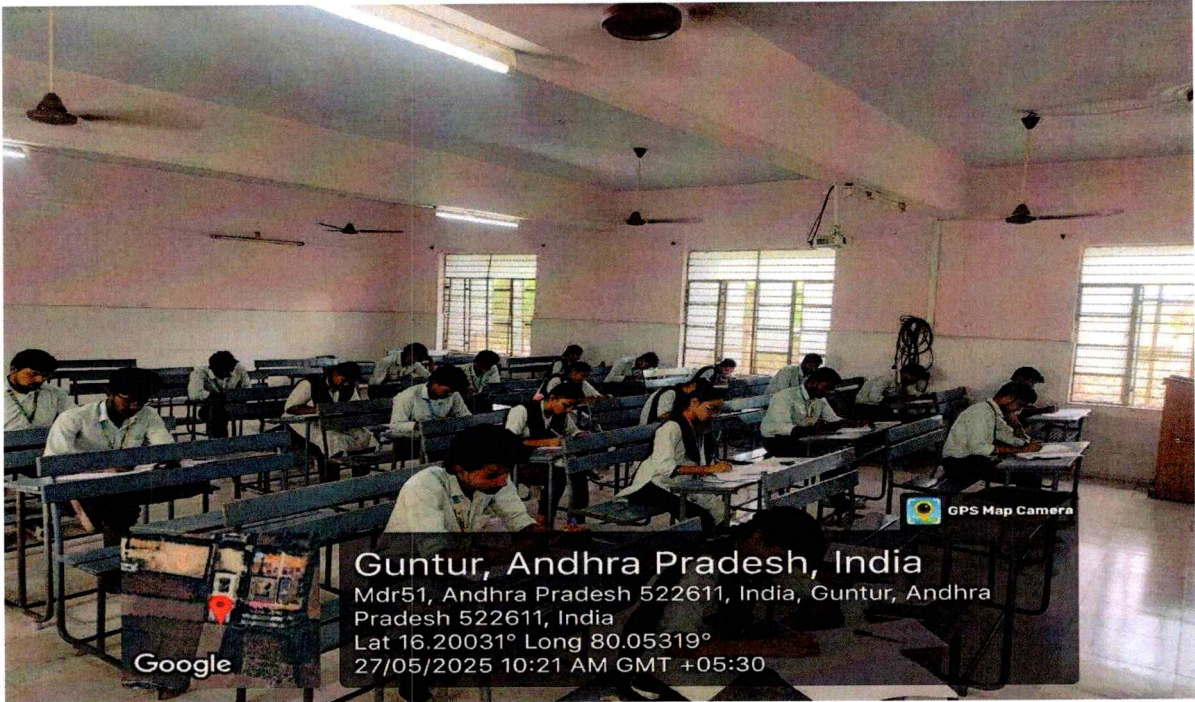
Google

GPS Map Camera

**ROOM NO : 2110**



Principal  
NARASARAOPETA ENGINEERING COLLEGE  
(AUTONOMOUS)  
NARASARAOPETA - 522001



Guntur, Andhra Pradesh, India  
Mdr51, Andhra Pradesh 522611, India, Guntur, Andhra Pradesh 522611, India  
Lat 16.20031° Long 80.05319°  
27/05/2025 10:21 AM GMT +05:30

Google

**ROOM NO : 2111**



Uppalapadu, Andhra Pradesh, India  
53x4+g6c, Uppalapadu, Andhra Pradesh 522611, India  
Lat 16.198746° Long 80.055537°  
27/05/2025 10:10 AM GMT +05:30

Google

**ROOM NO : 2203**


**IQAC**

**Principal**  
**NARASARAOPETA ENGINEERING COLLEGE**  
**(AUTONOMOUS)**  
NARASARAOPETA, 522604, Andhra Pradesh, India



Uppalapadu, Andhra Pradesh, India  
53x4+g6c, Uppalapadu, Andhra Pradesh 522611, India  
Lat 16.198744° Long 80.055541°  
27/05/2025 10:11 AM GMT +05:30

**ROOM NO : 2205**



Uppalapadu, Andhra Pradesh, India  
53x4+g6c, Uppalapadu, Andhra Pradesh 522611, India  
Lat 16.198725° Long 80.055399°  
27/05/2025 10:12 AM GMT +05:30


**ROOM NO : 2206**



Principal  
NARASARAOPETA ENGINEERING COLLEGE  
(AUTONOMOUS)  
NARASARAOPET - 522 601, Palnadu (Dist) A.P.



**ROOM NO : 2208**




**ROOM NO : 2210**

  
**IQAC**



Principal  
NARASARAOPETA ENGINEERING COLLEGE  
(AUTONOMOUS)  
NARASARAOPETA - 522 601, Palnada (Dist) A.P.




**ROOM NO : 2217**



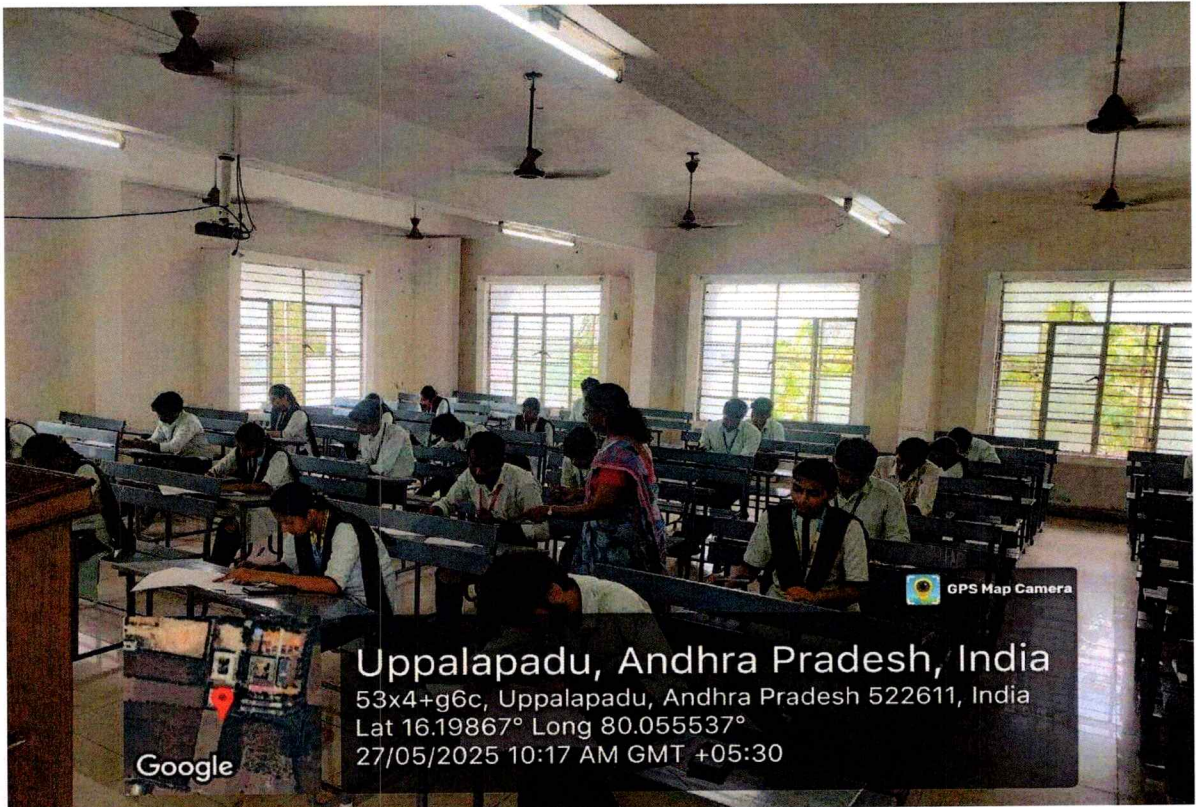
**ROOM NO : 2214**

  
**IQAC**

  
Principal  
NARASARAOPETA ENGINEERING COLLEGE  
(AUTONOMOUS)  
NARASARAOPETA - 522 601, Palnadu (Dist) A.P.




**ROOM NO : 2218**




**ROOM NO : 2303**

  
**IQAC**

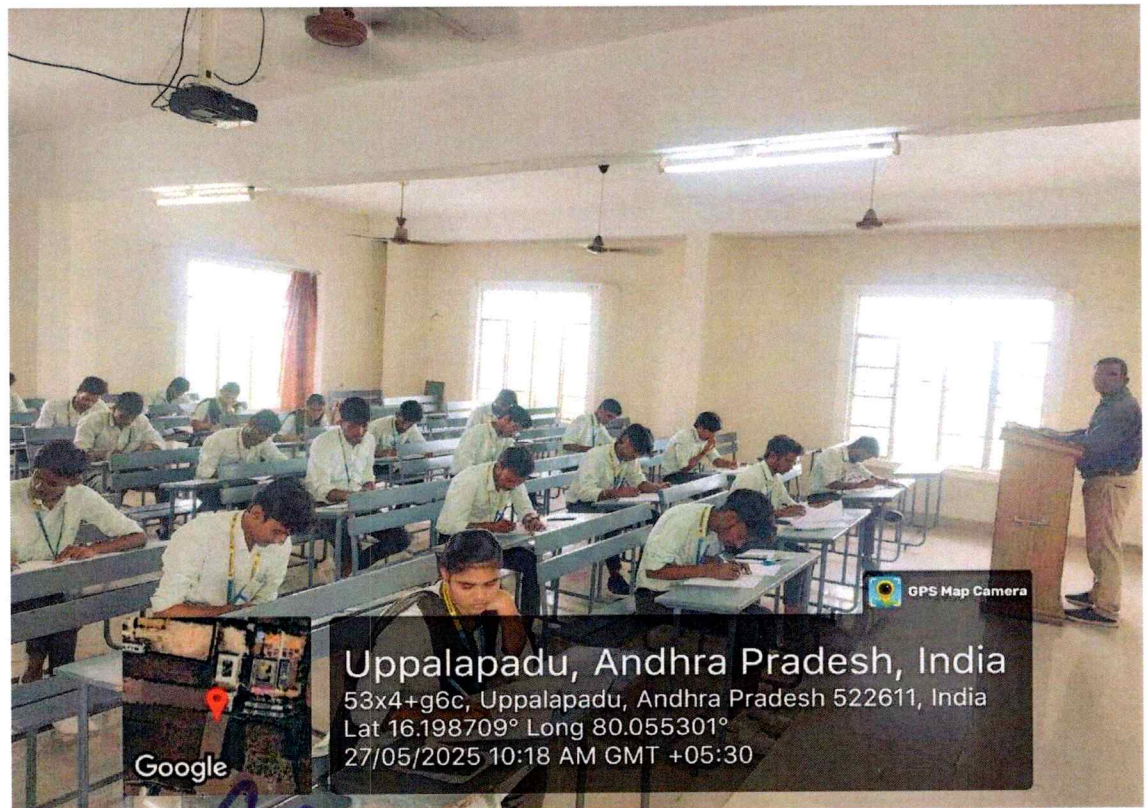


Principal  
NARASARAOPETA ENGINEERING COLLEGE  
(AUTONOMOUS)  
NARASARAOPETA, 522604



Uppalapadu, Andhra Pradesh, India  
53x4+g6c, Uppalapadu, Andhra Pradesh 522611, India  
Lat 16.198739° Long 80.055302°  
27/05/2025 10:18 AM GMT +05:30

**ROOM NO : 2305**



Uppalapadu, Andhra Pradesh, India  
53x4+g6c, Uppalapadu, Andhra Pradesh 522611, India  
Lat 16.198709° Long 80.055301°  
27/05/2025 10:18 AM GMT +05:30

**ROOM NO : 2307**

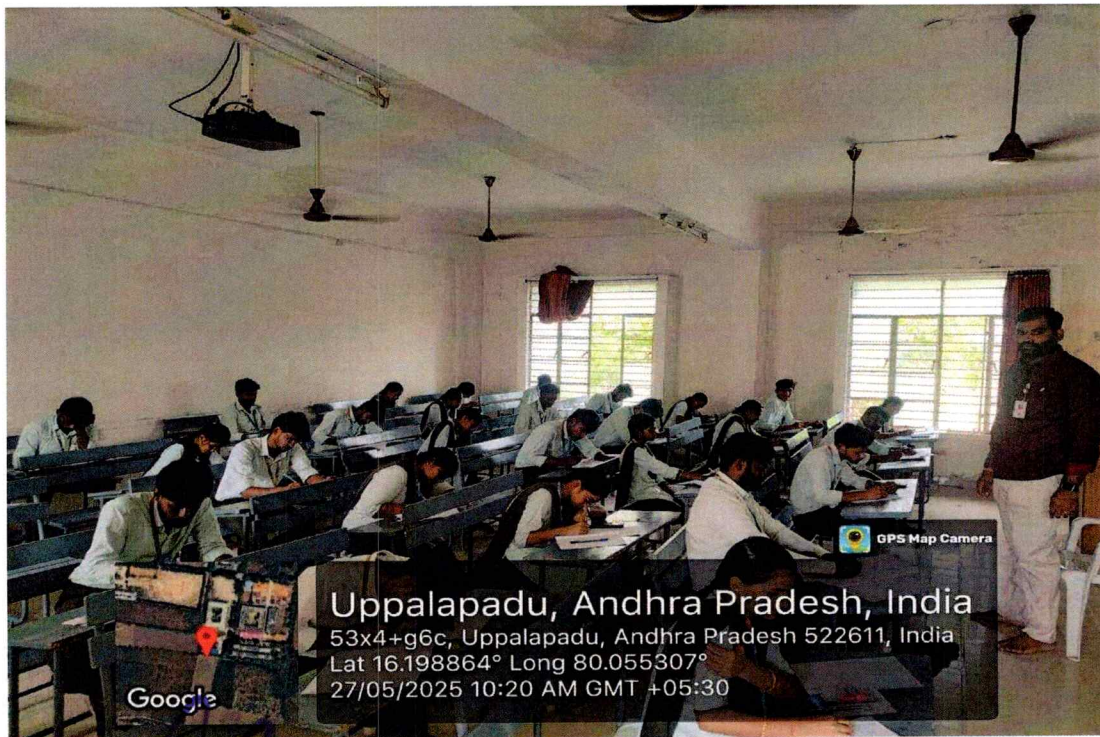


  
Principal  
NARASARAOPETA ENGINEERING COLLEGE  
(AUTONOMOUS)  
NARASARAOPET - 522601, Polavaram, Andhra Pradesh




Uppalapadu, Andhra Pradesh, India  
53x4+g6c, Uppalapadu, Andhra Pradesh 522611, India  
Lat 16.198782° Long 80.055316°  
27/05/2025 10:19 AM GMT +05:30

**ROOM NO : 2309**




Uppalapadu, Andhra Pradesh, India  
53x4+g6c, Uppalapadu, Andhra Pradesh 522611, India  
Lat 16.198864° Long 80.055307°  
27/05/2025 10:20 AM GMT +05:30

**ROOM NO : 2310**

  
**IQAC**


  
Principal  
NARASARAOPETA ENGINEERING COLLEGE  
(AUTONOMOUS)  
NARASARAOPETA - 522 601, Palnadu (Dist) A.P.



Uppalapadu, Andhra Pradesh, India  
53x4+g6c, Uppalapadu, Andhra Pradesh 522611, India  
Lat 16.19888° Long 80.055302°  
27/05/2025 10:20 AM GMT +05:30

Google

**ROOM NO : 2312**




Uppalapadu, Andhra Pradesh, India  
53x4+g6c, Uppalapadu, Andhra Pradesh 522611, India  
Lat 16.198948° Long 80.055586°  
27/05/2025 10:16 AM GMT +05:30

Google


**ROOM NO : 2316**

**IQAC**

Principal  
NARASARAOPETA ENGINEERING COLLEGE  
(AUTONOMOUS)  
NARASARAOPET - 522 601, Palnadu (Dist.), A.P.



**ROOM NO : 2211**




**ROOM NO : 2305**



Principal  
NARASARAOPETA ENGINEERING COLLEGE  
(AUTONOMOUS)



**ROOM NO : 3426**



**ROOM NO : 3425**



Principal  
NARASARAO PETA ENGINEERING COLLEGE  
(AUTONOMOUS)  
NARASARAO PETA - 522 601, Palnadu (Dist.), A.P



**Guntur, Andhra Pradesh, India**

Nec Block 2, Kotappakonda Rd, Andhra Pradesh 522611,

India, Guntur, Andhra Pradesh 522611, India

Lat 16.199915° Long 80.055447°

03/05/25 03:31 PM GMT +05:30

Google

**ROOM NO : 3420**



**Guntur, Andhra Pradesh, India**

Nec Block 2, Kotappakonda Rd, Andhra Pradesh 522611,

India, Guntur, Andhra Pradesh 522611, India

Lat 16.199859° Long 80.055462°

03/05/25 03:32 PM GMT +05:30

Google

**ROOM NO : 3419**



*Principal*

Principal

NARASARAOPETA ENGINEERING COLLEGE


(AUTONOMOUS)

NARASARAOPET - 522 601, Palnadu (Dist.), A.P


NARASARAOPET - 522 601, Andhra Pradesh



**ROOM NO : 3418**




**ROOM NO : 3301**




  
Principal

**NARASARAOPETA ENGINEERING COLLEGE**  
(AUTONOMOUS)  
NARASARAOPET - 522 601, Palnadu (Dist.). A P



Kotappakonda Road, Yallamanda Post  
NEC College, Block 3, ECE Department  
Lat 16.199604°  
Long 80.055825°  
08/01/25 03:45 PM GMT +05:30

**ROOM NO : 3302**




Kotappakonda Road, Yallamanda Post  
NEC College, Block 3, ECE Department  
Lat 16.199604°  
Long 80.055825°  
08/01/25 03:46 PM GMT +05:30

**ROOM NO : 3303**


  
**IQAC**

  
Principal  
NARASARAOPETA ENGINEERING COLLEGE  
(AUTONOMOUS)  
NARASARAOPET - 522 601, Palnadu (Dist.), A.P



Kotappakonda Road, Yallamanda Post  
NEC College, Block 3, ECE Department  
Lat 16.199604°  
Long 80.055825°  
08/01/25 03:48 PM GMT +05:30

**ROOM NO : 3304**




Guntur, Andhra Pradesh, India  
Nec Block 2, Kotappakonda Rd, Andhra Pradesh 522611, India,  
Guntur, Andhra Pradesh 522611, India  
Lat 16.199417° Long 80.055505°  
30/05/2025 10:47 AM GMT +05:30

Google

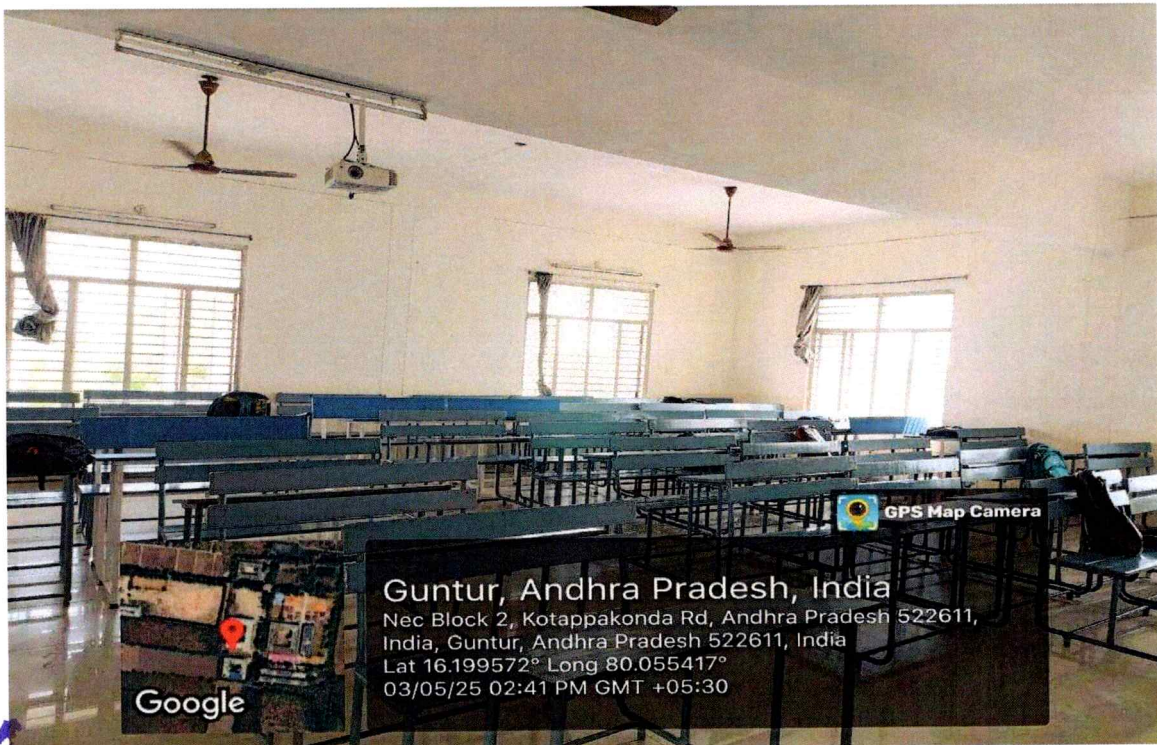
**ROOM NO : 3307**




Principal  
NARASARAOPETA ENGINEERING COLLEGE  
(AUTONOMOUS)  
NARASARAOPET - 522 601, Palnadu (Dist.). A.P



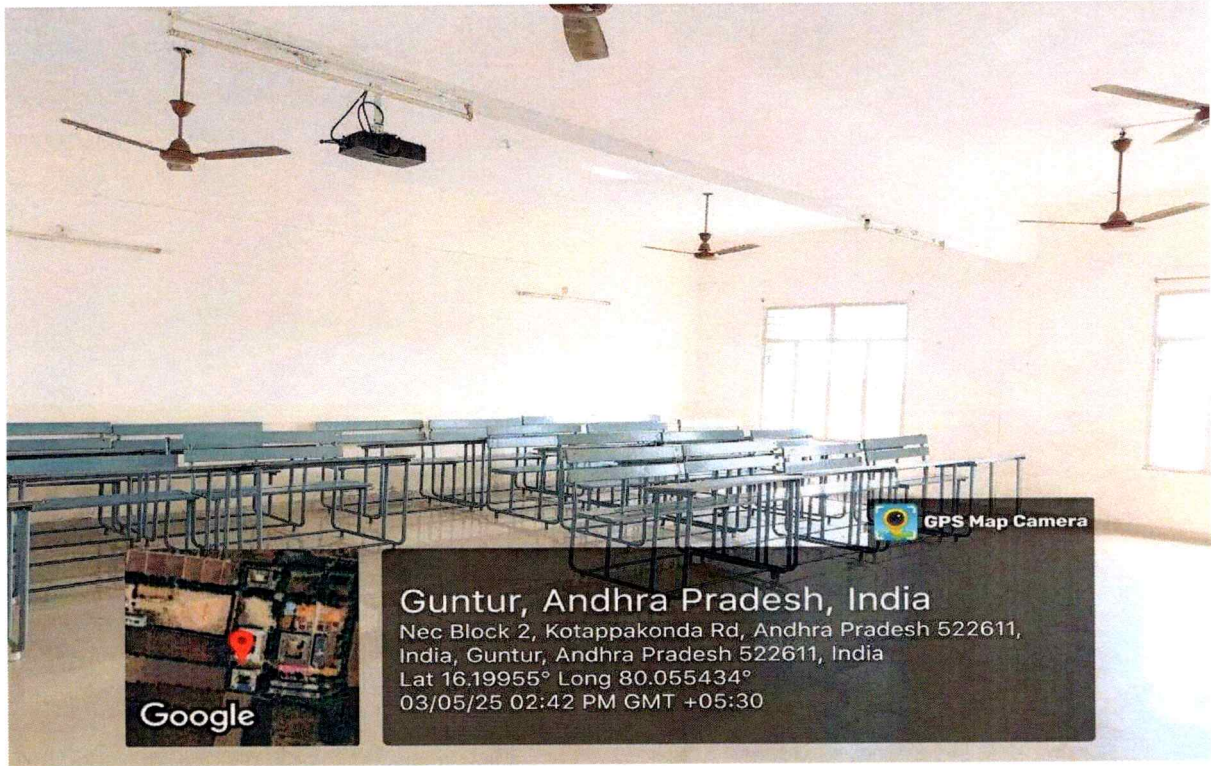
**ROOM NO : 3308**




**ROOM NO : 3310**



Principal  
NARASARAOPETA ENGINEERING COLLEGE  
(AUTONOMOUS)  
NARASARAOPET - 522 601, Palnadu (Dist.). A P



**ROOM NO : 3312**



**ROOM NO : 3313**




  
Principal  
NARASARAOPETA ENGINEERING COLLEGE  
(AUTONOMOUS)  
NARASARAOPET - 522 601, Palnadu (Dist.)



Kotappakonda Road, Yallamanda Post  
NEC College, Block 3, ECE Department  
Lat 16.199604°  
Long 80.055825°  
08/01/25 04:12 PM GMT +05:30


**ROOM NO : 3314**




Kotappakonda Road, Yallamanda Post  
NEC College, Block 3, ECE Department  
Lat 16.199604°  
Long 80.055825°  
08/01/25 04:04 PM GMT +05:30

**ROOM NO : 3315**


  
Principal  
NARASARAOPETA ENGINEERING COLLEGE  
(AUTONOMOUS)  
NARASARAOPETA - 522601, Palacodu (Dist.) A.P.



Kotappakonda Road, Yallamanda Post  
NEC College, Block 3, ECE Department  
Lat 16.199604°  
Long 80.055825°  
08/01/25 03:57 PM GMT +05:30

**ROOM NO : 3316**




Kotappakonda Road, Yallamanda Post  
NEC College, Block 3, ECE Department  
Lat 16.199604°  
Long 80.055825°  
08/01/25 03:50 PM GMT +05:30

**ROOM NO : 3317**




  
Principal  
NARASARAOPETA ENGINEERING COLLEGE  
(AUTONOMOUS)  
NARASARAOPET - 522 601, Palnadu (Dist.), A.P



Kotappakonda Road, Yallamanda Post  
NEC College, Block 3, ECE Department  
Lat 16.199604°  
Long 80.055825°  
08/01/25 03:49 PM GMT +05:30

**ROOM NO : 3319**



Kotappakonda Road, Yallamanda Post  
NEC College, Block 3, ECE Department  
Lat 16.199604°  
Long 80.055825°  
08/01/25 03:49 PM GMT +05:30

**ROOM NO : 3322**

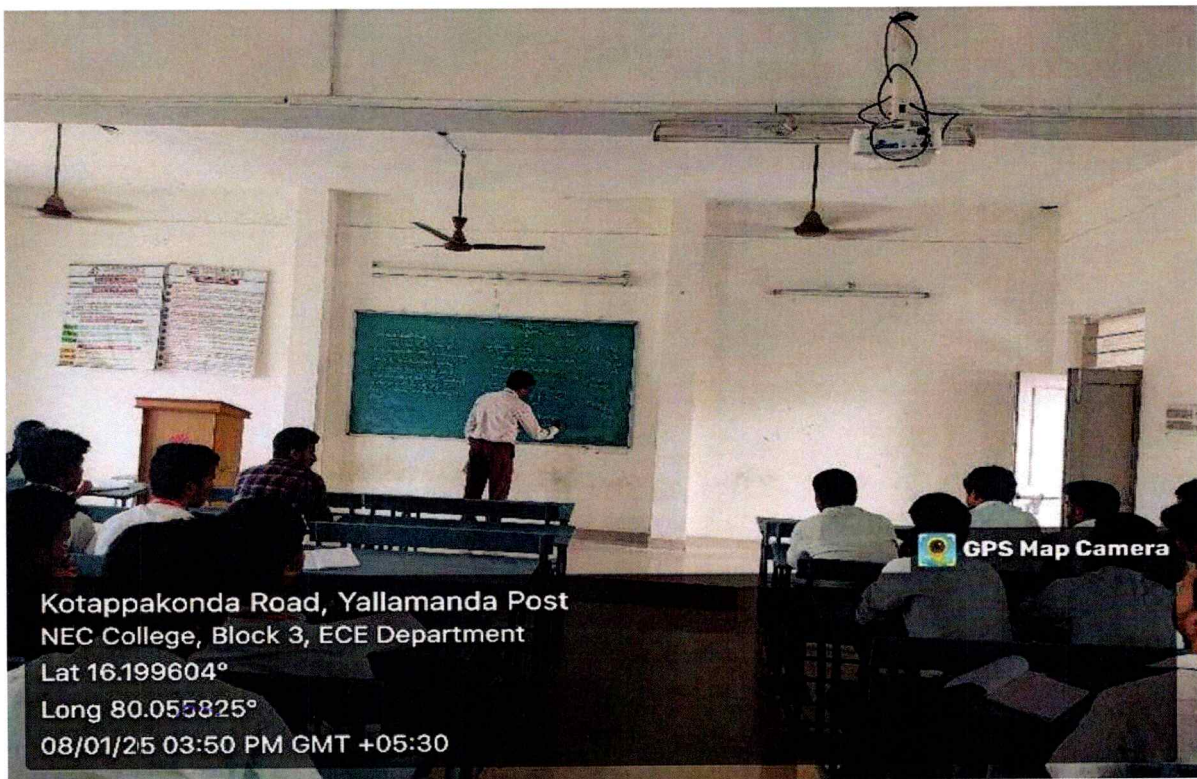


  
Principal  
NARASARAOPETA ENGINEERING COLLEGE  
(AUTONOMOUS)  
NARASARAOPET - 522 601, Palnadu (Dist.), A.P.




Kavuru, Andhra Pradesh, India  
53X4+FR5, Kavuru, Andhra Pradesh 522611, India  
Lat 16.199566° Long 80.056831°  
08/01/25 02:31 PM GMT +05:30


**ROOM NO : 3216**




Kotappakonda Road, Yallamanda Post  
NEC College, Block 3, ECE Department  
Lat 16.199604°  
Long 80.055825°  
08/01/25 03:50 PM GMT +05:30

**ROOM NO : 3323**



  
Principal  
NARASARAOPETA ENGINEERING COLLEGE  
(AUTONOMOUS)  
NARASARAOPETA - 522 601, Palnadu (Dist) A.P.




Kavuru, Andhra Pradesh, India  
 53X4+FR5, Kavuru, Andhra Pradesh 522611, India  
 Lat 16.199566° Long 80.056831°  
 08/01/25 02:31 PM GMT +05:30

**ROOM NO : 3217**



Guntur, Andhra Pradesh, India  
 Nec Block 2, Kotappakonda Rd., Andhra Pradesh 522611, India,  
 Guntur, Andhra Pradesh 522611, India  
 Lat 16.199904° Long 80.055775°  
 30/05/2025 10:30 AM GMT +05:30

**ROOM NO : 3116**




Principal  
 NARASARAOPETA ENGINEERING COLLEGE  
 (AUTONOMOUS)  
 NARASARAOPET - 522 601, Palnadu (Dist) A P



Guntur, Andhra Pradesh, India

Nec Block 2, Kotappakonda Rd, Andhra Pradesh 522611, India,  
Guntur, Andhra Pradesh 522611, India  
Lat 16.199722° Long 80.055687°  
30/05/2025 10:32 AM GMT +05:30

Google





Guntur, Andhra Pradesh, India

Nec Block 2, Kotappakonda Rd, Andhra Pradesh 522611,  
India, Guntur, Andhra Pradesh 522611, India  
Lat 16.200001° Long 80.055431°  
03/05/25 03:31 PM GMT +05:30


Google

  
**ROOM NO : 3421**  
**IQAC**

  
Principal  
NARASARAOPETA ENGINEERING COLLEGE  
(AUTONOMOUS)  
NARASARAOPETA - 522 601, Palnadu (Dist.), A.P.





ROOM NO : SF 02




ROOM NO : SF 03



  
Principal  
NARASARAOPETA ENGINEERING COLLEGE  
(AUTONOMOUS)  
NARASARAOPET - 522 601, Palnadu (Dist.) & P




**ROOM NO : SF 06**




**ROOM NO : SF 08**

  
**IQAC**


  
Principal  
NARASARAOPETA ENGINEERING COLLEGE  
(AUTONOMOUS)  
NARASARAOPET - 522 601, Palnadu (Dist.), A.P




 **GPS Map Camera**  
Guntur, Andhra Pradesh, India  
Nec Block 2, Kotappakonda Rd, Andhra Pradesh  
522611, India  
Lat 16.199717° Long 80.056262°  
26/05/25 11:09 AM GMT +05:30

Google

ROOM NO : SF 11





 **GPS Map Camera**  
Uppalapadu, Andhra Pradesh, India  
53x4+ffm, Uppalapadu, Andhra Pradesh 522611,  
India  
Lat 16.199305° Long 80.056383°  
26/05/25 11:12 AM GMT +05:30

Google


ROOM NO : SF 21

  
**IQAC**

  
Principal  
NARASARAOPETA ENGINEERING COLLEGE  
(AUTONOMOUS)  
NARASARAOPET - 522 601, Palnadu (Dist.), A.P



ROOM NO : SF 24



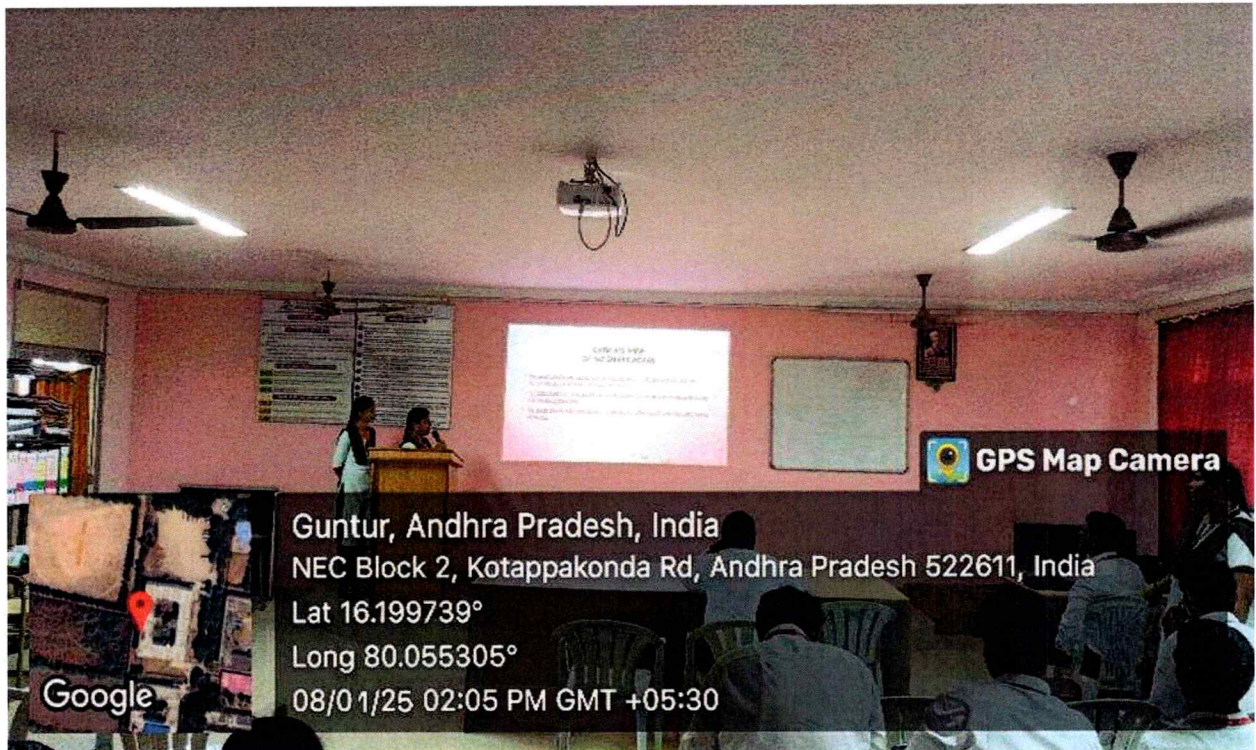
ROOM NO : 1311



  
Principal  
NARASARAOPETA ENGINEERING COLLEGE  
(AUTONOMOUS)  
NARASARAOPET - 522 601, Palnadu (Dist), A.P



I st year Seminal Hall –Block-4- GF-22




Guntur, Andhra Pradesh, India  
NEC Block 2, Kotappakonda Rd, Andhra Pradesh 522611, India  
Lat 16.199739°  
Long 80.055305°  
08/01/25 02:05 PM GMT +05:30

ECE- Seminal Hall –Block-3- 3213

  
**IQAC**

  
Principal  
NARASARAOPETA ENGINEERING COLLEGE  
(AUTONOMOUS)  
NARASARAOPET - 522 601, Palnadu (Dist.) A.P.



Tech Hub Seminal Hall –Block-4- 3421



GPS Map Camera

Narasaraopeta, Andhra Pradesh, India  
kotappakonda road NEC COLLEGE

Lat 16.279651°

Long 80.056596°

08/11/23 02:56 PM GMT +05:30

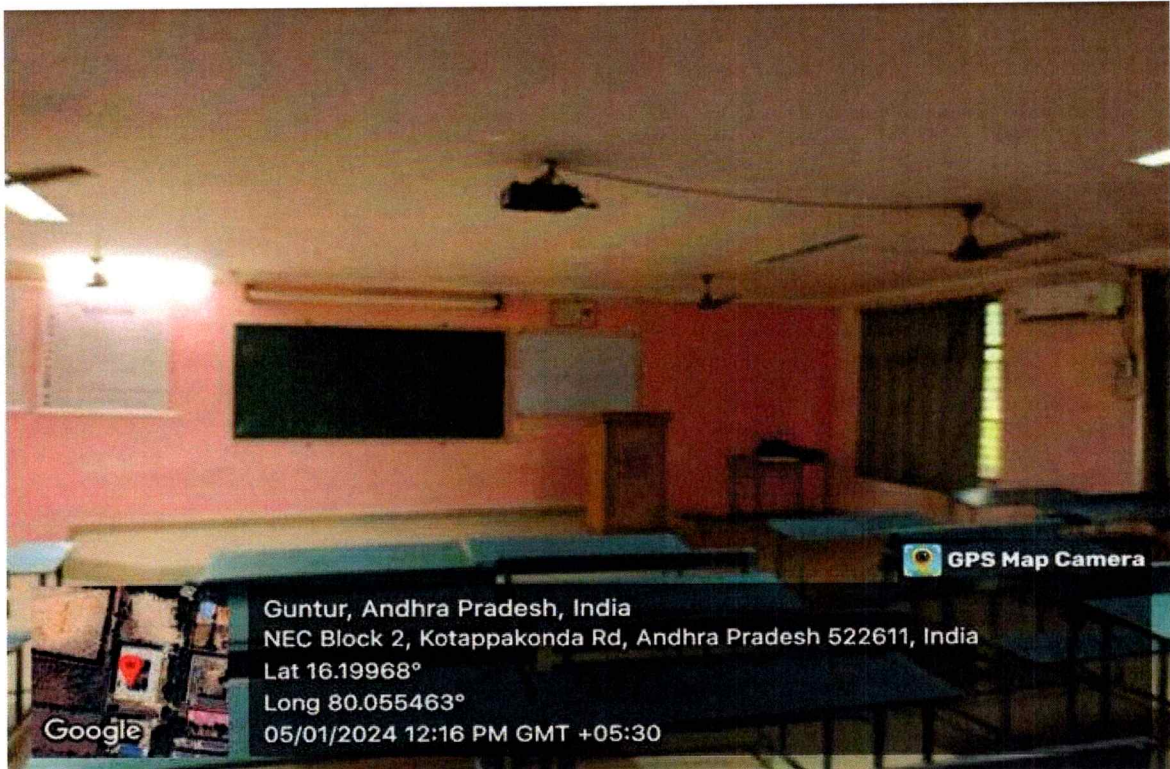
Google

CSE- Seminal Hall –Block-2- 2104



*Principal*

Principal  
NARASARAOPETA ENGINEERING COLLEGE  
(AUTONOMOUS)  
NARASARAOPETA - 522 601, Palnadu (Dist) A.P.



Guntur, Andhra Pradesh, India  
NEC Block 2, Kotappakonda Rd, Andhra Pradesh 522611, India  
Lat 16.19968°  
Long 80.055463°  
05/01/2024 12:16 PM GMT +05:30

EEE- Seminal Hall –Block-2- 3113


Principal  
NARASARAOPETA ENGINEERING COLLEGE  
(AUTONOMOUS)  
NARASARAOPET - 522 601, Palnadu (Dist.), A.P